
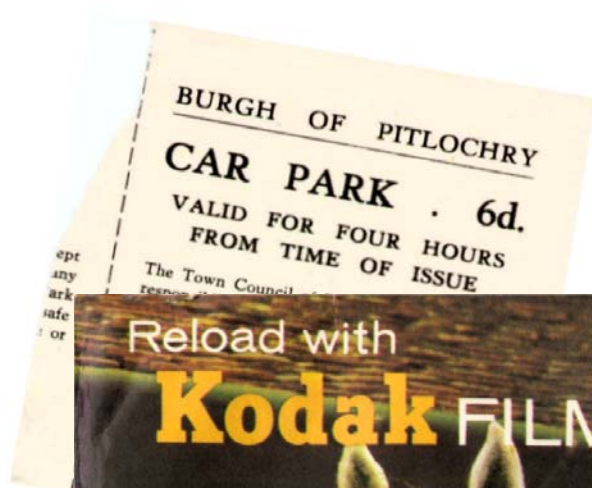


The Manterfield's Scotland Holiday 1965



*They come out
best on*

Kodak film

*Our Trip
to Scotland
& Doobels Unles
Farm etc*

*OF HOLIDAY 1965
SCOTLAND*



NAME Manterfield
ORDER NO. 4741
PRICE 15.6 - 5.0 Deposit 10.6

Scotland Holiday 1965

Saturday
3rd July to
Saturday
10th July
1965



Betty, Janis,
Roy and Dennis
Manterfield
with Bess



Betty Manterfield's log of the holiday

Saturday 3 July 1965 Loch Lomond

1. LOG OF HOLIDAY 1965
SCOTLAND

Left home 5-20. Sat morning.
8 o'clock gone 100 miles, Wetherby.
Stopped for Breakfast. Left 8-35 Bright & sunny.
Dover bridge by pass. Scotch Corner 140 miles.
9-30. Pretty scenery. West moorland.
Brough. Appleby (Cumbria 10-56)
Perrith. Stopped for coffee & a look round.
11-0. At 12 o'clock traveled 200 miles.
Children very good. Slight rain then
sunshine. Car hire straight through.
12-30 Traffic Bad here. 1245 Gretna Green
→ 220 miles
Glasgow time 4-0 296 miles from
home. 305 cent Glasgow time 4-20
Went by Docks saw the Boat
Saw Loch Lomond at 5-25.
Smashing! 330 miles from Bus hall
arrived home 5-40 337 miles.

No. _____

RHU OF LUSS FARM.
PERMIT TO CAMP.

I grant you permission to Camp on Rhu of Luss Farm
from 3/7/65 to 4/7/65
on the conditions attached.

Site No. 14
Number of Tents 4
Number of People 3/6
Camping Fee Paid £ : 3/6

Camp Warden
Date 3/7/65



Sunday 4 July 1965 Heading north to
Loch Ness

2

Camped by Loch Hammond. Bed by 9-0. Watched the dawn, beautiful! Breakfast at 7-0 Packed & away by 8-45. (Grats millions up) SUN. Drovers. Tostet. Arduli. leaving Loch Hammond behind us. Fine weather still. Stopped for coffee at 10-0. (364 miles gone by) Janis felt sick to these winding Rds. Very pretty scenery though. Tyndrum. Soon reach Ballachulish & the Ferry. Rds somewhat straighter now. Bright Sunshine (1,065 ft) Snow on the Mountain tops. 12-0 Crossed in the Van on the Ferry Boat. Takes 6 cars at a time. 402 miles from Home. Crosses Loch Linde Fort William next 415 (FH) Had Dinner. hardly hot day with slight Breeze




Sunday 4 July 1965 Ballachulish Ferry



Sunday 4 July 1965 Cottage near Loch Ness




Sunday 4 July 1965 Loch Ness



The Three Sisters, Glencoe
Showing the old and new roads. The "Three Sisters" are Ben Fhada, Gearr Aonach and Aonach Dubh, the two latter being buttresses of Bidean-Nam-Bian (3766 ft), the highest mountain in Argyll, shown in the centre of the group
Colour Photograph by J. Arthur Dixon Studios

Glen Nevis, near Fort William, Inverness-shire.
Glen Nevis is ranked among the finest glens in
Scotland with ever-changing views of the encircling
mountains.
Colour photograph by J. Arthur Dixon Studios.




Sunday 4 July 1965 Loch Ness



*Sunday 4 July 1965 Loch Ness and
the Manterfields*

*Sunday 4 July
1965 Loch Ness
and the
Manterfields*



*Sunday 4 July 1965
Loch Ness*

*Sunday 4 July 1965
Loch Ness and the
Manterfields*



Sunday 4 July 1965 Loch Ness

Stopped for a while. Went by Loch Oich through Fort Augustus & along by the side of Loch Ness. Stopped to take photos. Next reached Inverness by 4.30. Went straight through to look for a camp site. Found one at Nairn right by the sea. Had a meal, then a look round. All slept in the tent (I'm for the van tonight though.) I showered in the morning & had a coffee. While Dennis & children were on the beach. Took the canoe out in the afternoon had a lot of fun. Sun very warm. (Getting heavy) Tea & Off for a look at the harbour now & coffee. Then to bed. Packed up & he off in the morning to Isabel's Uncle's.



Monday 5 July 1965 Campsite and Dormobile at Nairn

ROYAL BURGH OF NAIRN

East Beach Caravan and Camping Site

Charge for 1 Car + Tent

MTF 528

From 4/7/65

To 6/7/65

Amount £ : 5 :

Gay Carson
Attendant


Date 4/7/65

000144

PERMANENT REGISTER - LONDON - 1958/59




Monday
5 July 1965
Beach at Nairn



Monday
5 July 1965
Beach at
Nairn, Roy
and Betty
Manterfield
in the canoe



Monday
5 July 1965
Beach at
Nairn, Janis
and Roy
Manterfield
in the canoe



Monday 5 July
1965 Campsite and
beach at Nairn



Tuesday 6 July 1965 Travelling from
Nairn to Pitlochry

Tues 6th July


Started off at 9-30 down the A939
+ through Redburn, Ferness, Dava Sta,
Ballinward, Grantown on Spey, Dalnair
Bridge, Aviemore. Stopped for coffee
Then through Kingraig, Kin Gussie
Newton more, Celleridge, Dalwinnie,
Dalnaspidal ho, Dal-na-mure ho,
Struan, Bridge of Tilt to Pitlochry
Beautiful scenery right through
Had bed + breakfast at Toad's
Aunt Willie McLean farm
Spotted by deer + smashing food
Wed. Stopped in Perth for ~~lunch~~ ^{lunch}
+ now on our way to Edinburgh
time 1-0. Reached Edinburgh 2-45
after crossing the Forth of Fourth
Bridge. Off to have a look round
Had heavy shower coming but fine again
(706 miles we've gone since Home) now



Tuesday 6 July 1965 Betty Manterfield



Tuesday 6 July 1965 Somewhere
between Nairn and Pitlochry



Tuesday 6 July 1965 Willie McLean's farm at
Pitlochry (Isobel McDermott's Uncle)



BURGH OF PITLOCHRY		CAR PARK . 6d.	
VALID FOR FOUR HOURS FROM TIME OF ISSUE			
The Town Council of Pitlochry do not accept responsibility for the safe custody of or any damage done to vehicles left in the Car Park nor do they accept responsibility for the safe custody of any articles left in the vehicle or with the Attendant.			
N ^o		5395	

INVOICE		32	
From	Mrs H. McLean		
To	Bonskies Home Farm, Pitlochry		
	Mrs MacIntyre's Family		
	July 4 th 1965		
July 6 th			
2 Adults @ 15/- each			
Bed & Bkfst	1	10	-
2 Children @ 10/- each			
Bed & Bkfst	1	-	-
3 Teas		3	-
		2	13 -
2 Pints Milk		1	4
		2	14 4
Received with thanks			
H. McLean			
4/4/65			

Wednesday 7 July 1965 Invoice from Willie McLean for
the stay at his farm

Wednesday 7 July 1965 Edinburgh -
Princes Street from the Castle

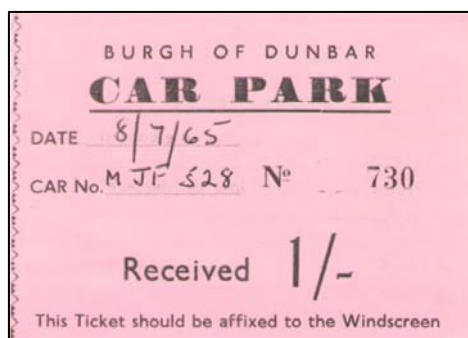
Wed.

5.

Went round the castle & Town
had some tea. Heavy rain at times
then bright sunshine again. Nice
place, we enjoyed it very much.
Left at 6-0 for the coast &
a place to camp. Went through
Dunbar & camped 1 mile away
right next to the sea lovely spot.
Will stop here for a few days
for a rest & get onto the sands.
Smashing place for the canoe
when the tide goes out it leaves
a lovely calm little bay with
islands of rock all round.
Had rain in the night but
quite a bit of sunshine too.
Went round Barmes Ness Lighthouse
Sat. Set off again & then found



Thursday 8 July 1965 Barmes Ness
Lighthouse near Dunbar



Saturday 10 July 1965 Betty, Janis
and Roy Manterfield at Alnwick Castle

we had a flat tyre. It was
a small nail, mutter / mutter!
Time 11 o'clock. Puncture mended now
for a fog & on again.
Arrived at Alnwick 1-0. now
traveled 820 miles, it really doesn't
seem that far. Had our dinner,
hot pies, delicious. Went to look
at the castle, big place, but
most annoying closed. Nice town



Saturday 10 July 1965
The holiday log finishes at
Alnwick, but the trip continued
via Warkworth to Sunderland, to
visit May, Ken and Sheila Owston

Saturday 10 July 1965 River Coquet near Warkworth


P.1. Warkworth Castle, Northumberland.
Castle from river Coquet.



*Saturday 10 July 1965
Warkworth Castle*



*Sunday 11 July 1965 Betty
Manterfield in Sunderland*



*Sunday 11 July 1965 May and Ken
Owston's house in Sunderland*

Bess



1965 Photograph Album



1965 Rose and Ernest Swinard with Sarah-Jane, Janis, Graham and Roy



1965 The Manterfields and Jean Wilson



1965 The Manterfields at the Bowmen of Birstall archery club with Jonathan North and Isobel McDermott



1965 Betty, Janis, Roy and Dennis Manterfield with Bess



June 1965 Janis Manterfield



1965 Mr Critchley's class at Stonehill High School - Roy is on the far right of the picture